

Great Plains Prairie Map


Materials needed:

- Crayons

Directions:

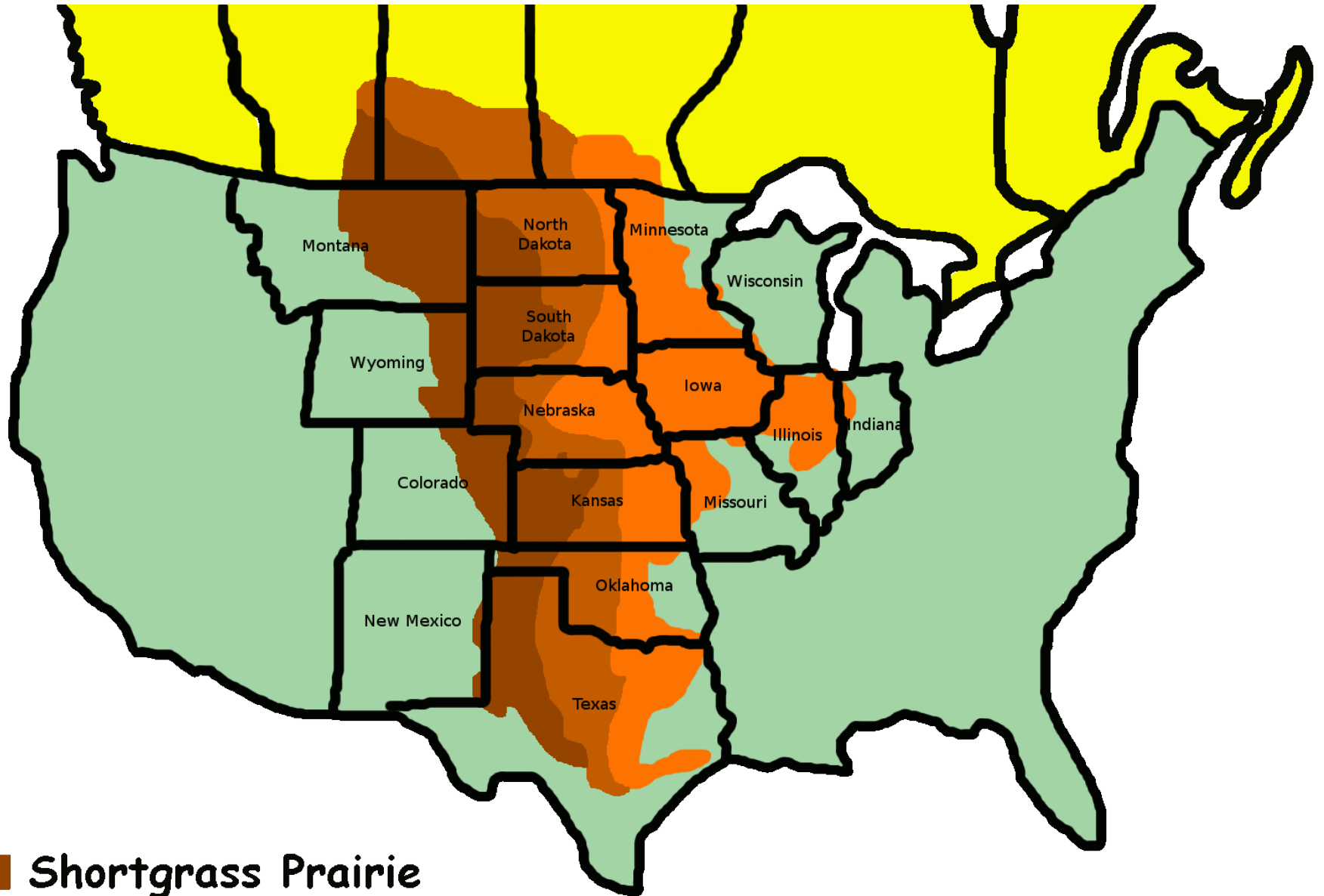
- Review the colorful map with the children. Discuss the fact that the Great Plains and tall grass prairies are the orange/brown portion and cover areas of 14 of the United States as well as parts of Canada.
- Use the black and white map to allow the children to color their own map.

Geographic Tongue, LLC - Learning through Travel, Language, and Song

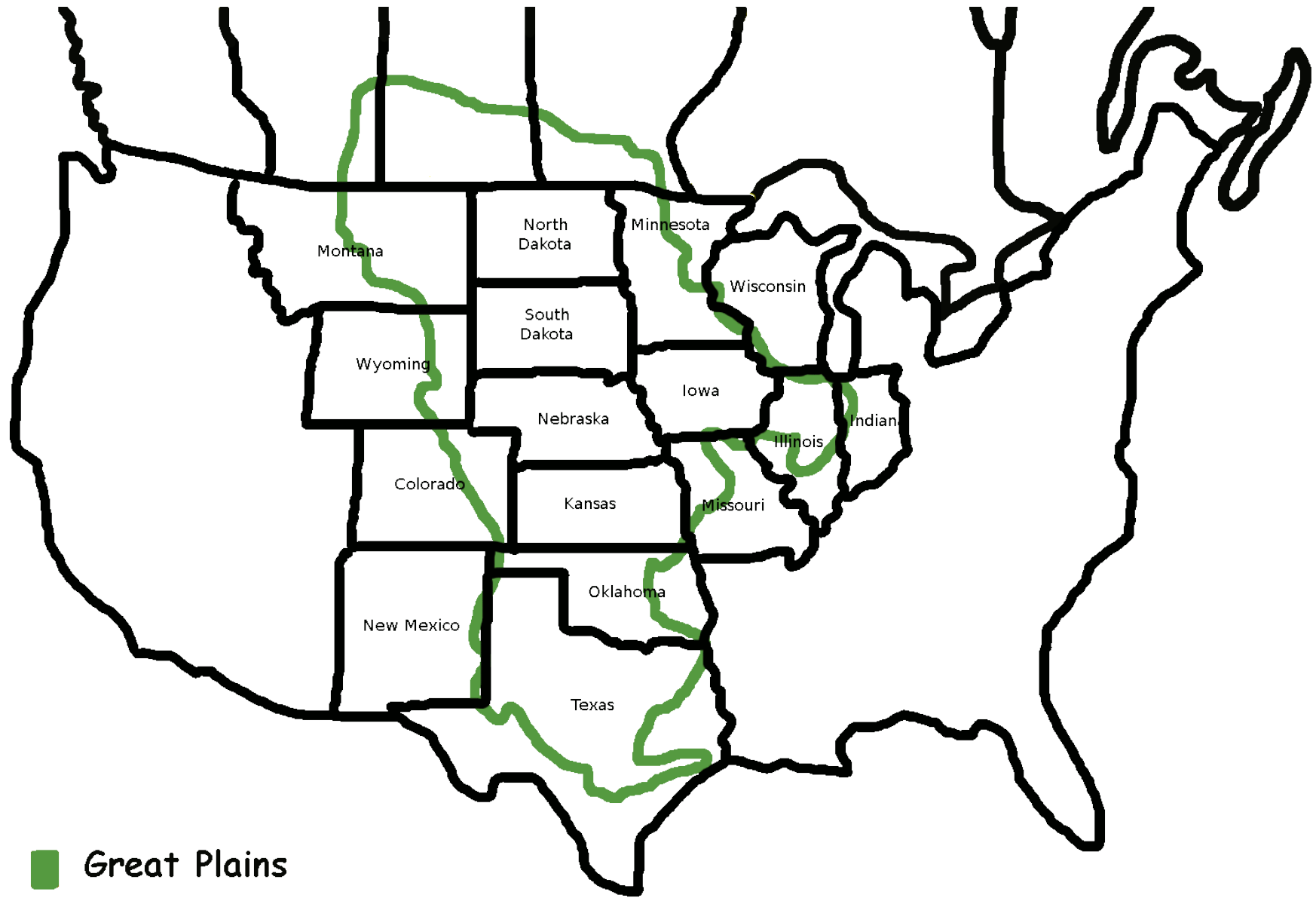


www.GeographicTongueEditions.com

Page 1 of 3



- Shortgrass Prairie
- Mixed Tall/Short Grass Prairie
- Tallgrass Prairie



■ Great Plains